

NO	REVISION	DATE

Location of new 15m corner restrictions (double yellow lines) shown in **YELLOW**

Location of new 24hr waiting restrictions (double yellow lines) shown in **MAGENTA**

\*Based upon Ordnance Survey of Northern Ireland's data with the permission of the controller of Her Majesty's Stationary Office.  
 © Crown copyright and database rights NIWA ES2LA214.  
 \*Unauthorized reproduction infringes © Crown copyright and may lead to prosecution or civil proceedings.\*

Project **BEDFORD STREET BELFAST CITY CENTRE**

Title **'BETTER BEDFORD STREET' EXPERIMENTAL ORDER**

FILE NO.	DESIGNED	date
DRAWN	CHECKED	date
TRACED	APPROVED	date
Drz No.	2 of 2	
Revision		

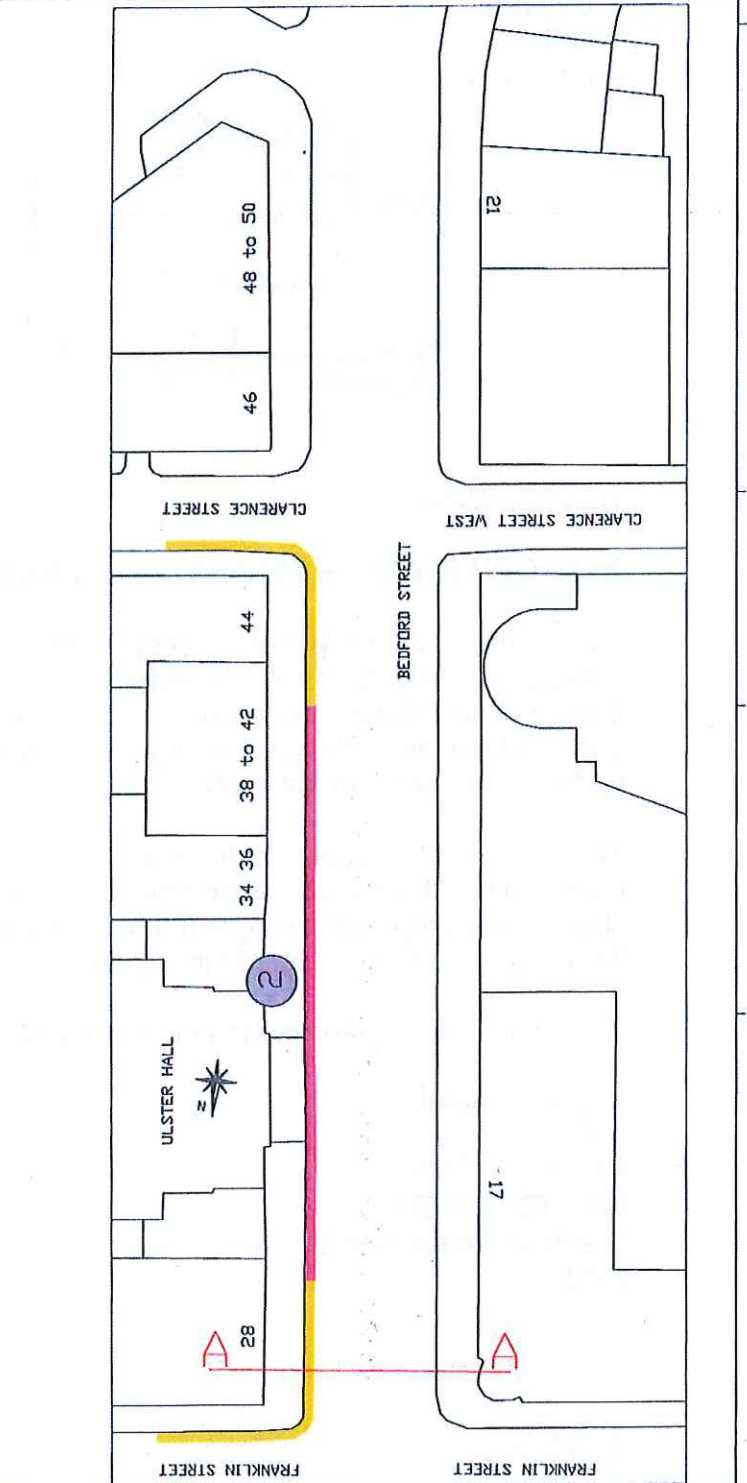
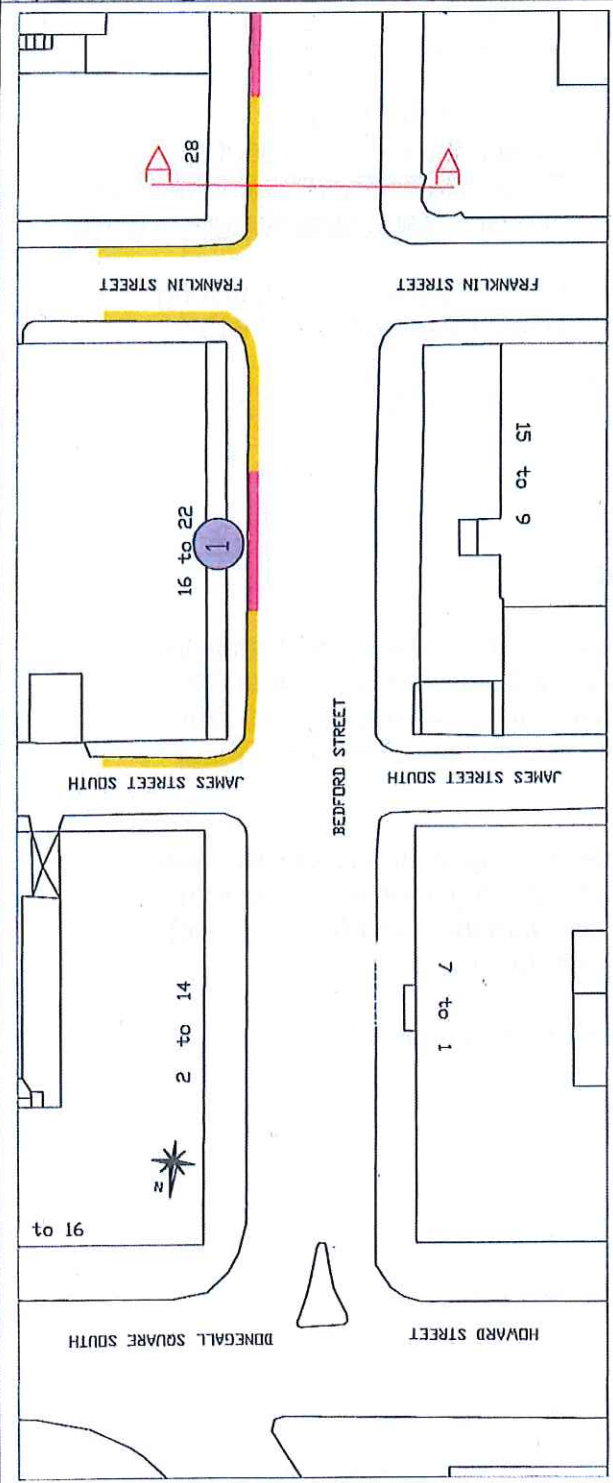
Scale 1:500 at A3

**Eastern Division**  
 Annex 7  
 Castle Buildings  
 Stormont Estate  
 Belfast  
 BT4 3SQ

Telephone: 0300 200 7893  
 Textphone: 028 90540022



www.infrastructure-ni.gov.uk



NO.	REVISION	DATE
-----	----------	------

"BASED UPON THE ORDINANCE SURVEY OF NORTHERN IRELAND MAP WITH THE PERMISSION OF THE DIRECTOR AND CHIEF EXECUTIVE, CROWN COPYRIGHT RESERVED."  
 "UNAUTHORISED REPRODUCTION INFRINGES CROWN COPYRIGHT AND MAY LEAD TO PROSECUTION OR CIVIL PROCEEDINGS"

New coach parking bay on Stranmillis Road, 103 metres from its junction with the north kerbline of Landseer Street for a distance of 29 metres in a Southerly direction.

Project: **STRANMILLIS ROAD BELFAST**

Title: **Coach Parking Bay at Ulster Museum**

FILE NO.	DESIGNED	LB	date	2/11/18
DRAWN	CHECKED		date	
TRACED	APPROVED		date	

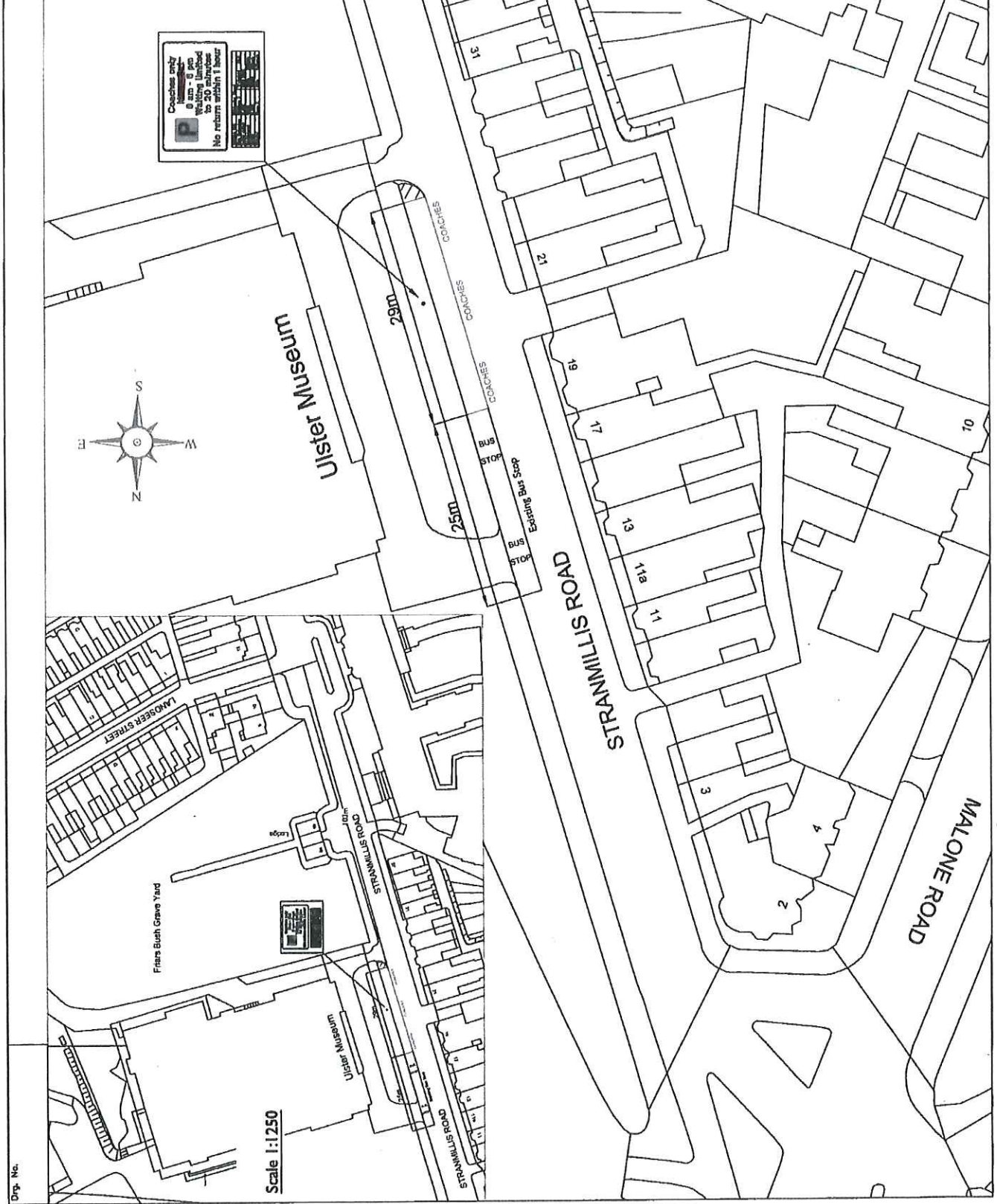
Drp. No. **ND/TT1/SR/18**

Scales **1:500**



**Eastern Division**  
 Traffic Management Section  
 Annexe 7  
 Castle Buildings  
 Stormont Estate  
 Belfast BT4 3SQ

Crown Copyright Reserved



NO.	REVISION	DATE

Based upon the Ordnance Survey of Northern Ireland 1:1000 Scale Map with the Permission of the Director and Chief Executive  
 © Crown Copyright  
 Unauthorised reproduction infringes Crown Copyright and may lead to prosecution or civil proceedings

Project  
**BALFOUR AVENUE  
 NEAR ORMEAU ROAD**

Title  
**NEW  
 WAITING RESTRICTION  
 'At any time'**

FILE NO.	DESIGNED	JJA	date	Nov 19
DRAWN	CHECKED		date	
TRACED	APPROVED		date	
Dwg. No.	Revision			

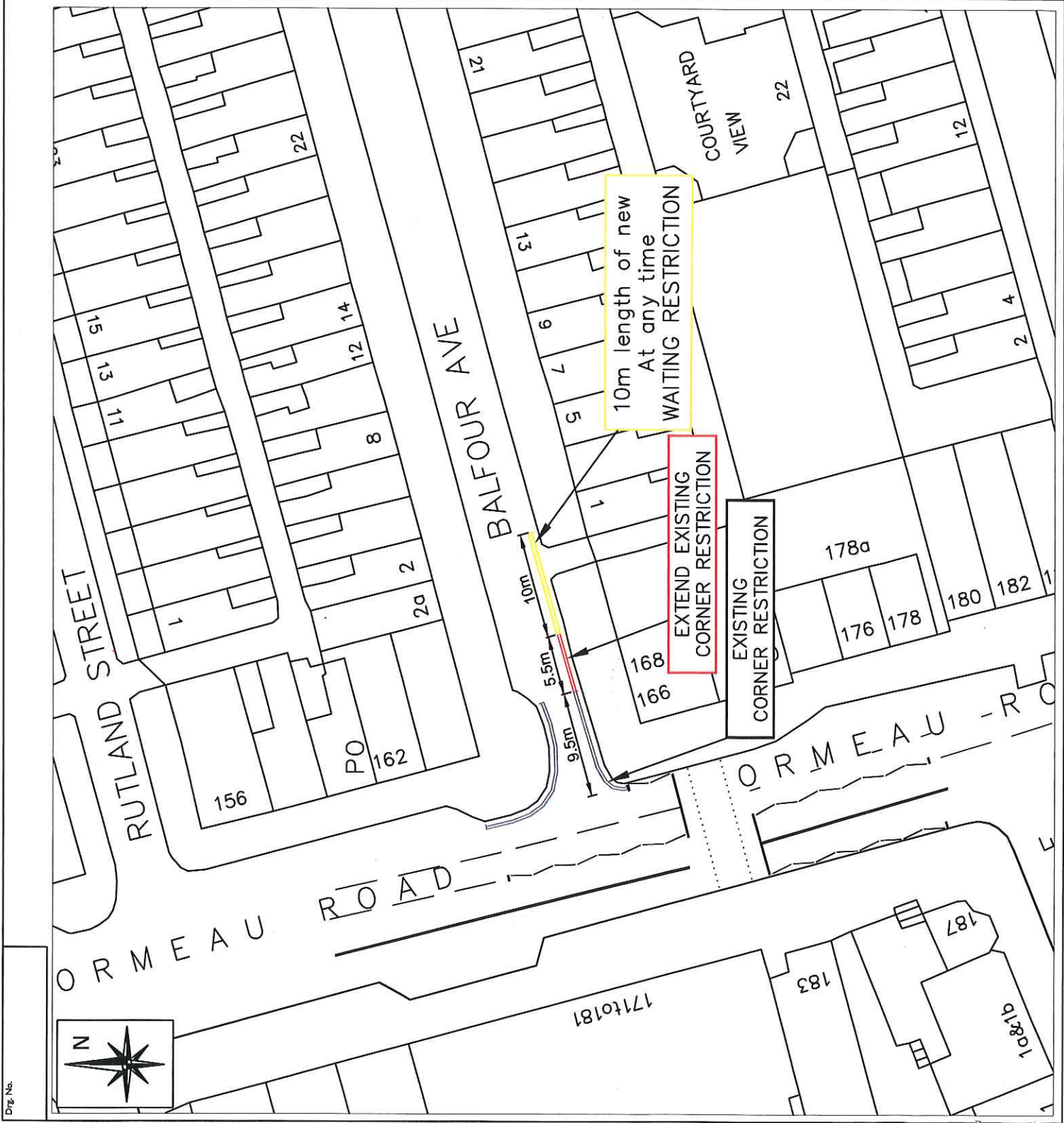
Scales  
**1:500**

**Eastern Division**  
 Annex 7  
 Castle Buildings  
 Stormont Estate  
 Belfast  
 BT4 3SQ

Telephone: 0300 200 7893  
 Textphone: 028 90540022



Department for  
**Infrastructure**  
 An Roinn  
**Bonneagair**  
 www.infrastructure-ni.gov.uk



Dwg. No.

NO.	REVISION	DATE

\*Based upon Ordnance Survey (or Nielsen Inland) data with the permission of the Ordnance Survey by license under the Crown Copyright and database rights NIWA ES&L A214.  
 \*Unauthorized reproduction infringes Crown copyright and may lead to prosecution or civil proceedings.\*

Project: **CREGAGH PARK AT  
DUNBRAE APARTMENTS**

Title: **PROPOSED WAITING RESTRICTIONS  
'At any time'**

FILE NO.	DESIGNED	date	Oct 19
DRAWN	CHECKED	date	
TRACED	APPROVED	date	
Dr. No.	Revision		

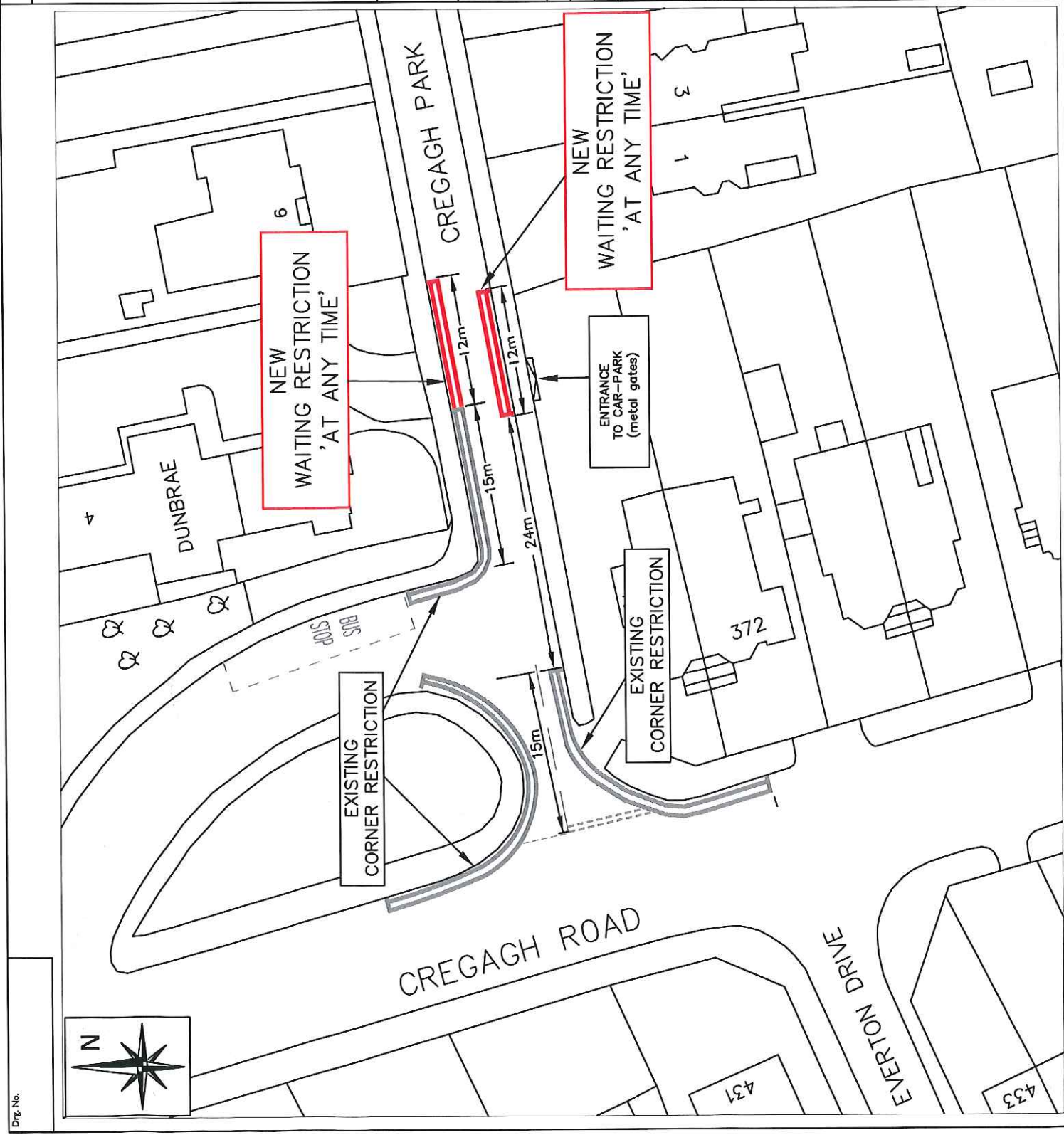
Scales: **1:500**

**Eastern Division**  
 Annex 7  
 Castle Buildings  
 Stormont Estate  
 Belfast  
 BT4 3SQ

Telephone: 0300 200 7893  
 Textphone: 028 90540022



Department for Infrastructure  
 An Roinn  
 Bonneagair  
 www.infrastructure.ni.gov.uk  
 INVESTORS IN PEOPLE



Dr. No.

NO.	REVISION	DATE

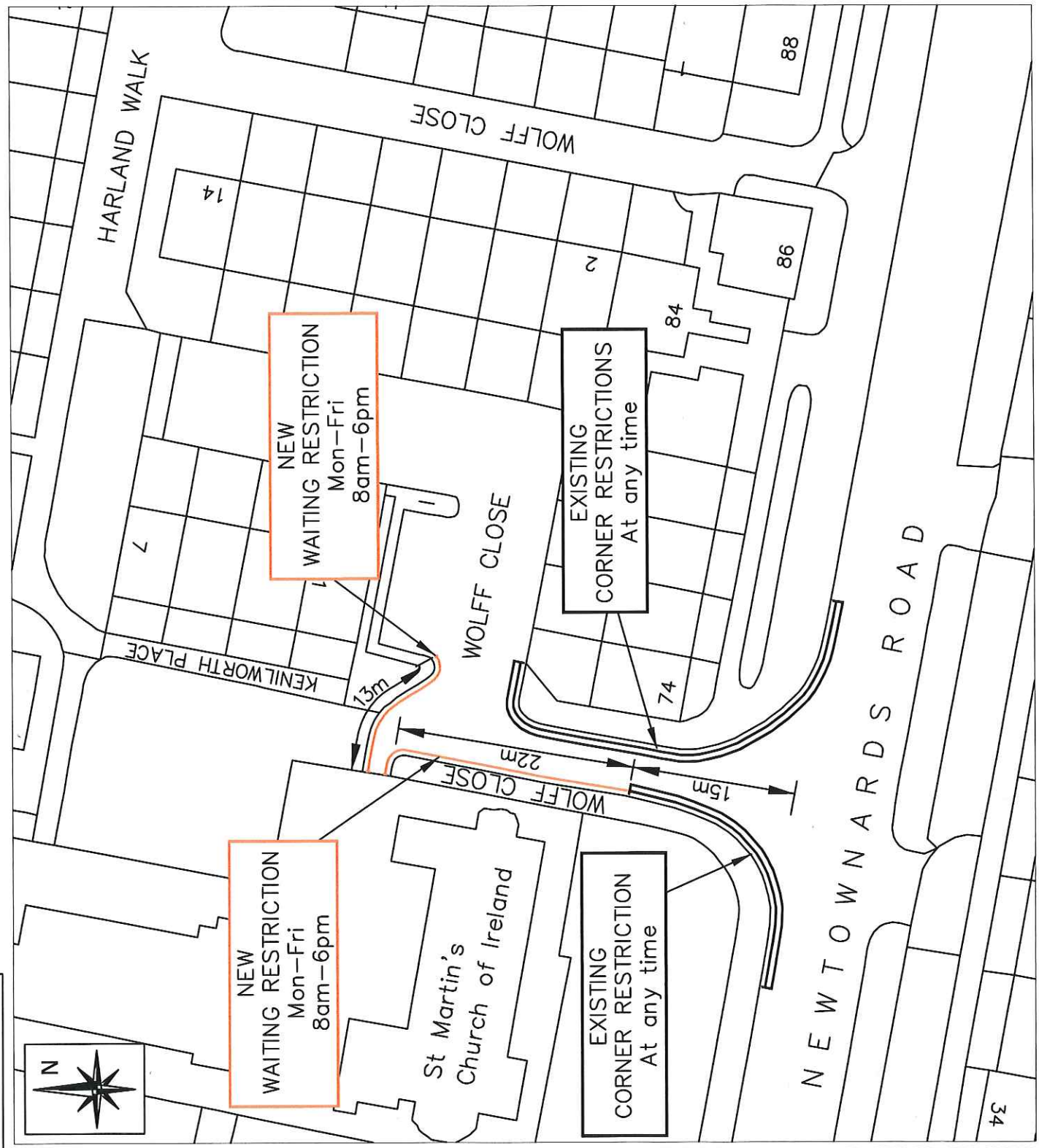
\*Based upon Ordnance Survey of Northern Ireland's data with the permission of the controller of Her Majesty's Stationary Office, © Crown copyright and database rights NIMA ES&LA214. \*Unauthorised reproduction infringes © Crown copyright and may lead to prosecution or civil proceedings\*.

Project		WOLFF CLOSE AT KENILWORTH PLACE, BELFAST	
Title		NEW WAITING RESTRICTIONS Monday-Friday 8am-6pm	
FILE NO.	DESIGNED	date	Nov 19
DRAWN	CHECKED	date	
TRACED	APPROVED	date	
Dwg. No.		Revision	

**Eastern Division**  
 Annex 7  
 Castle Buildings  
 Stormont Estate  
 Belfast  
 BT4 3SQ

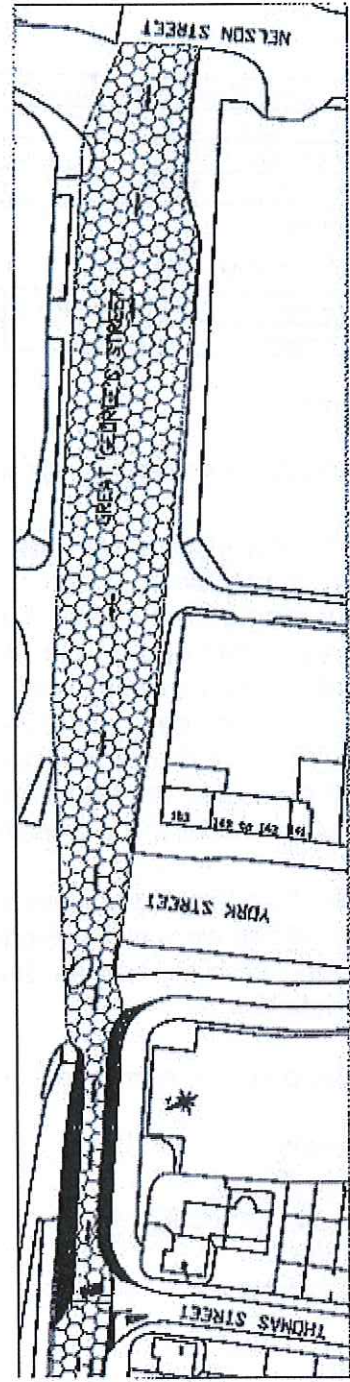
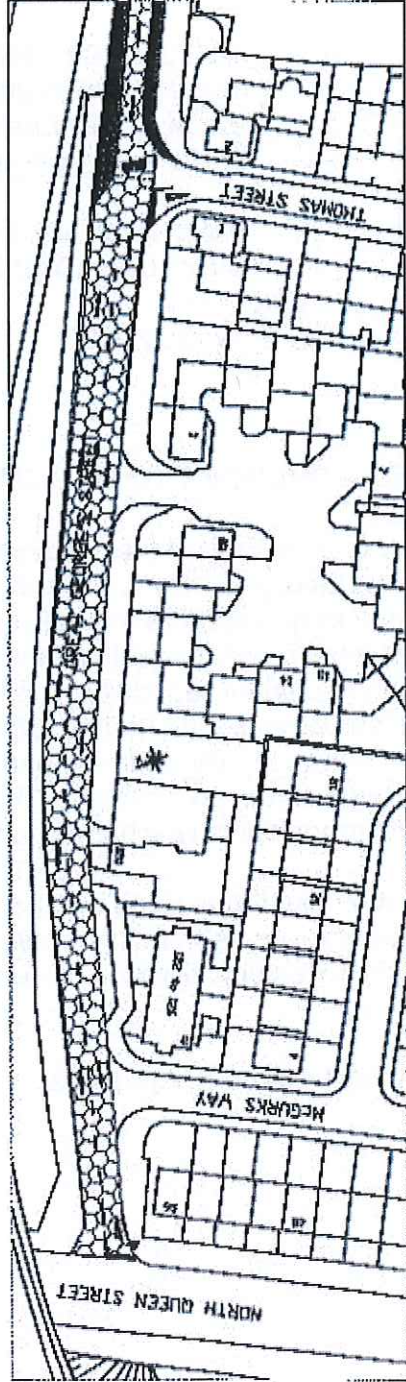
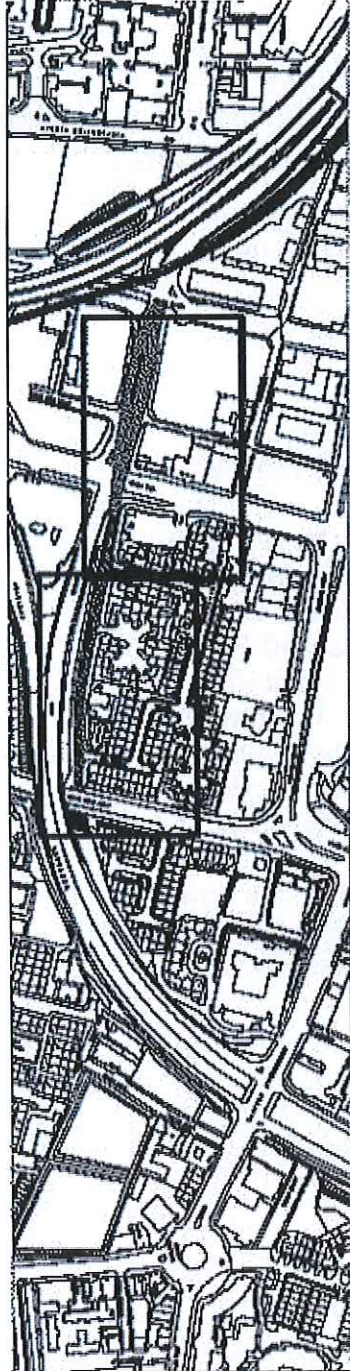
Telephone: 0300 200 7893  
 Telephone: 028 90540022




Department for  
**Infrastructure**  
 An Roinn  
**Bonneagair**  
 www.infrastructure-ni.gov.uk





Dwg. No.

34



- Proposed two-way traffic shown in 
- Existing one-way traffic shown in 
- Proposed temporary build-out shown in 

NO.	REVISION	DATE
<p><small>Based upon District Survey of Northern Belfast &amp; vicinity. No responsibility is taken for the accuracy of the information shown on this drawing. The user of this drawing shall be responsible for its use and for any errors or omissions. The user shall indemnify and hold the Corporation harmless from and against all claims, damages, costs and expenses, including reasonable legal fees, in connection with the use of this drawing.</small></p>		
<p><b>PROJECT</b> <b>GREAT GEORGE'S STREET</b></p>		
<p><b>TRAFFIC</b> <b>PROPOSED ONE-WAY TRAFFIC SYSTEM</b></p>		
REVISION	DESIGNED	DATE
DRAWN	CHECKED	DATE
TRACKED	APPROVED	DATE
<p>Doc. No. _____ Revision _____</p>		
<p>Scale: <b>1:1250 (Main drawing)</b></p>		
<p><b>Eastern Division</b> Annex 7 Castle Buildings Stormont Estate Belfast BT4 3SQ</p>		
<p>Telephone: 0300 200 7893 Telephonenumber: 028 90540022</p>		
		

NO.	REVISION	DATE

\*Based upon Ordnance Survey of Northern Ireland's data with the permission of the controller of Her Majesty's Stationary Office.  
 © Crown copyright and database rights NIMA ES&LA214.  
 \*Unauthorized reproduction infringes © Crown copyright and may lead to prosecution or civil proceedings.\*

KEY: -  
 PROPOSED ONE-WAY TRAFFIC.....

Project: **MONAGH CRESCENT BELFAST**

Title: **PROPOSED ONE-WAY TRAFFIC SYSTEM LEGISLATION**



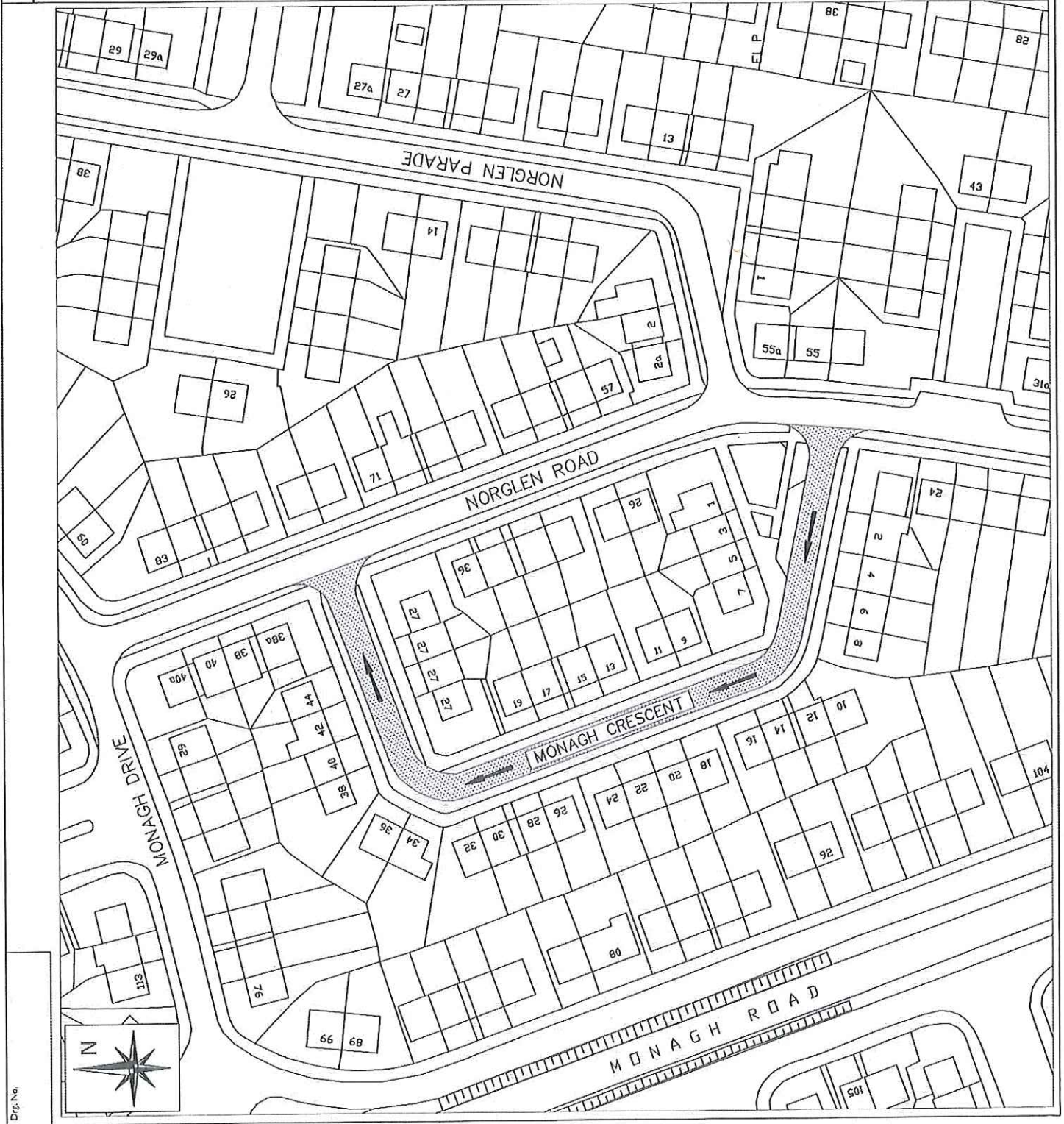
FILE NO.	DESIGNED	date	DEC 19
DRAWN	CHECKED	date	
TRACED	APPROVED	date	
Dwg. No.	Revision		

Scale: 1:1000

**Eastern Division**  
 Annex 7  
 Castle Buildings  
 Stormont Estate  
 Belfast  
 BT4 3SQ

Telephone: 0300 200 7893  
 Telephones: 028 90540022

Department for  
**Infrastructure**  
 An Roinn  
**Bonneagair**  
 www.infrastructure-ni.gov.uk

NO. REVISION DATE

Based upon Ordnance Survey of Northern Ireland's data with the permission of the controller of Her Majesty's Stationary Office, © Crown copyright and database rights NIMA ES&LA214. Unauthorised reproduction infringes © Crown copyright and may lead to prosecution or civil proceedings.

Project

DUNCRUE STREET, BELFAST

Title

# NEW 'AT ANY TIME' WAITING RESTRICTIONS

FILE NO.	DESIGNED	date	NOV 19
DRAWN	CHECKED	date	
TRACED	APPROVED	date	
Drwg. No.	Revision		

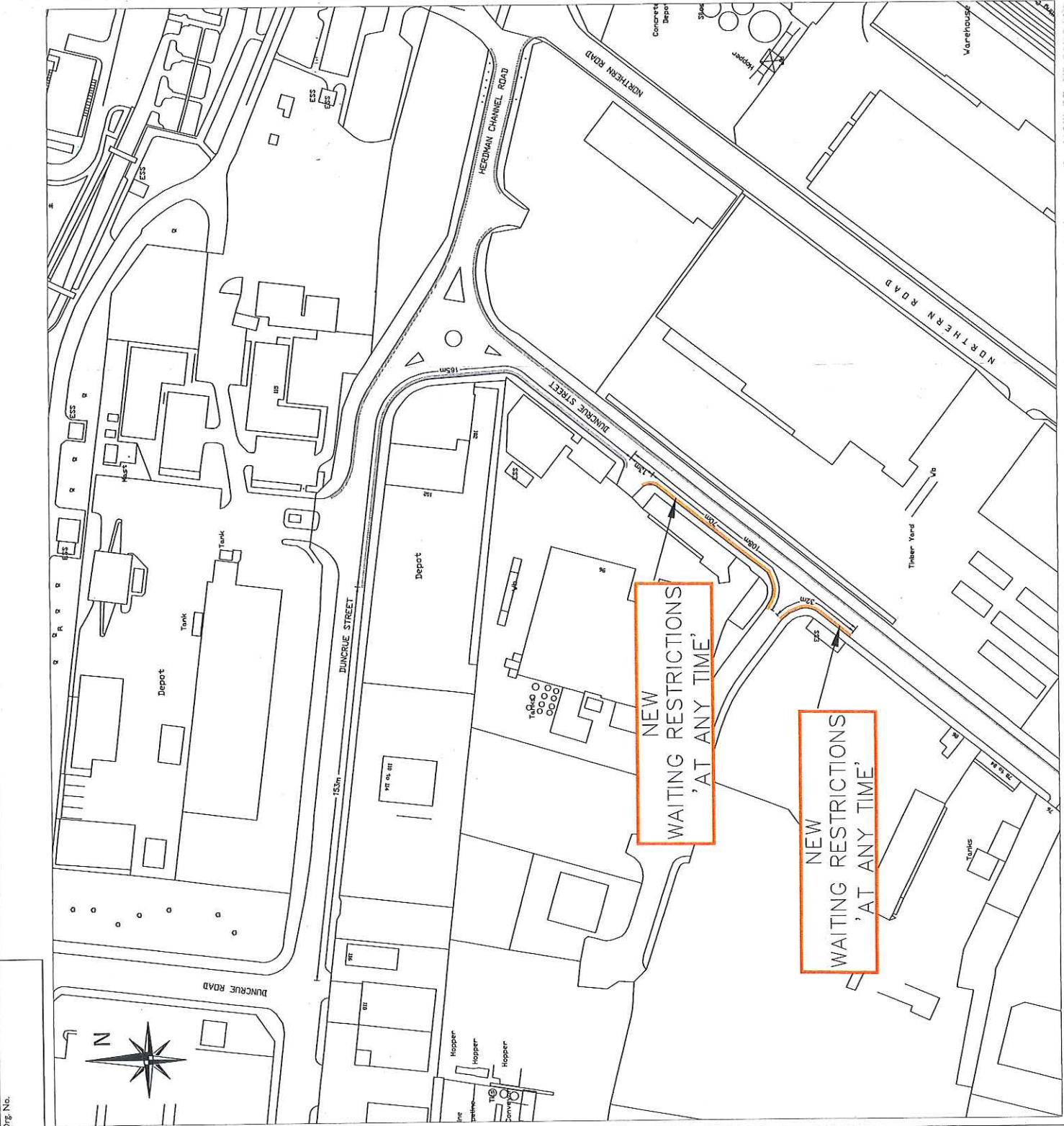
Scales 1:1250

**Eastern Division**  
 Hydebank  
 4 Hospital Road  
 Belfast  
 BT8 8JL

Telephone: 02890 253000  
 Fax: 02890 253220



Department for Infrastructure  
 An Roinn Bonneagair  
 www.infrastructure-ni.gov.uk



Drwg. No.



NO.	REVISION	DATE

\*Based upon Ordnance Survey of Northern Ireland's data with the permission of the controller of Her Majesty's Stationary Office, © Crown copyright and database rights NIWA ES&LAZ14. Unauthorised reproduction infringes © Crown copyright and may lead to prosecution or civil proceedings.\*

Project

**ORBY STREET  
BETWEEN  
ORBY DRIVE & CASTLEREAGH ROAD**

Title

**NEW WAITING RESTRICTIONS  
'At any time'**

FILE NO.	DESIGNED	DATE
DRAWN	CHECKED	DATE
TRACED	APPROVED	DATE
Dwg. No.	Revision	

Scales 1:500

**Eastern Division**

Annex 7  
Castle Buildings  
Stormont Estate  
Belfast  
BT4 3SQ

Telephone: 0300 200 7893  
Textphone: 028 90540022



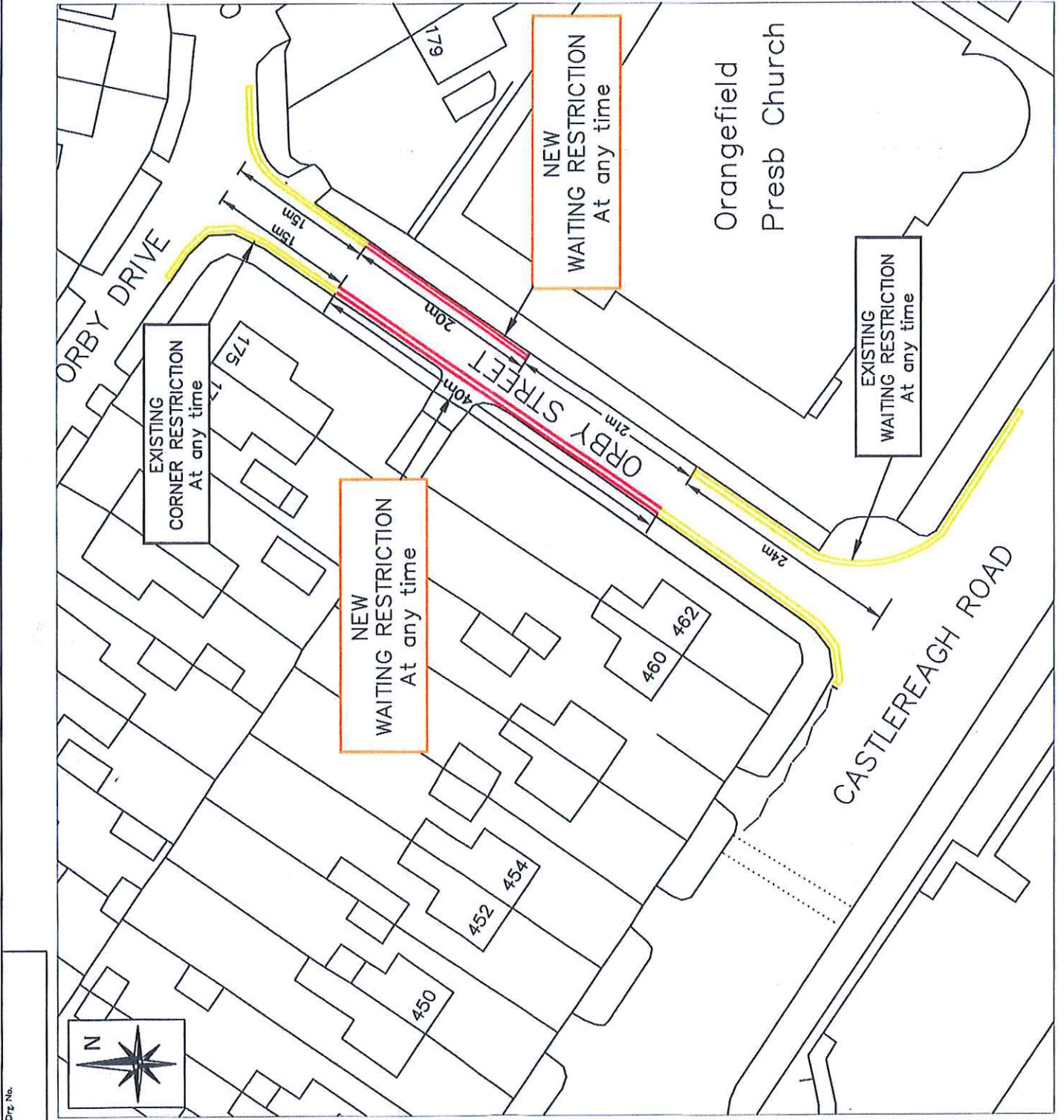
Department for  
**Infrastructure**  
An Roinn

**Bonneagair**

www.infrastructure-ni.gov.uk



POSTAL ADDRESS



Dwg. No.

NO.	REVISION	DATE

\*Based upon Ordnance Survey of Northern Ireland's data with the permission of the controller of Her Majesty's Stationary Office.  
 © Crown copyright and database rights NIMA ES&LA214.  
 \*Unauthorised reproduction infringes Crown copyright and may lead to prosecution or civil proceedings.\*

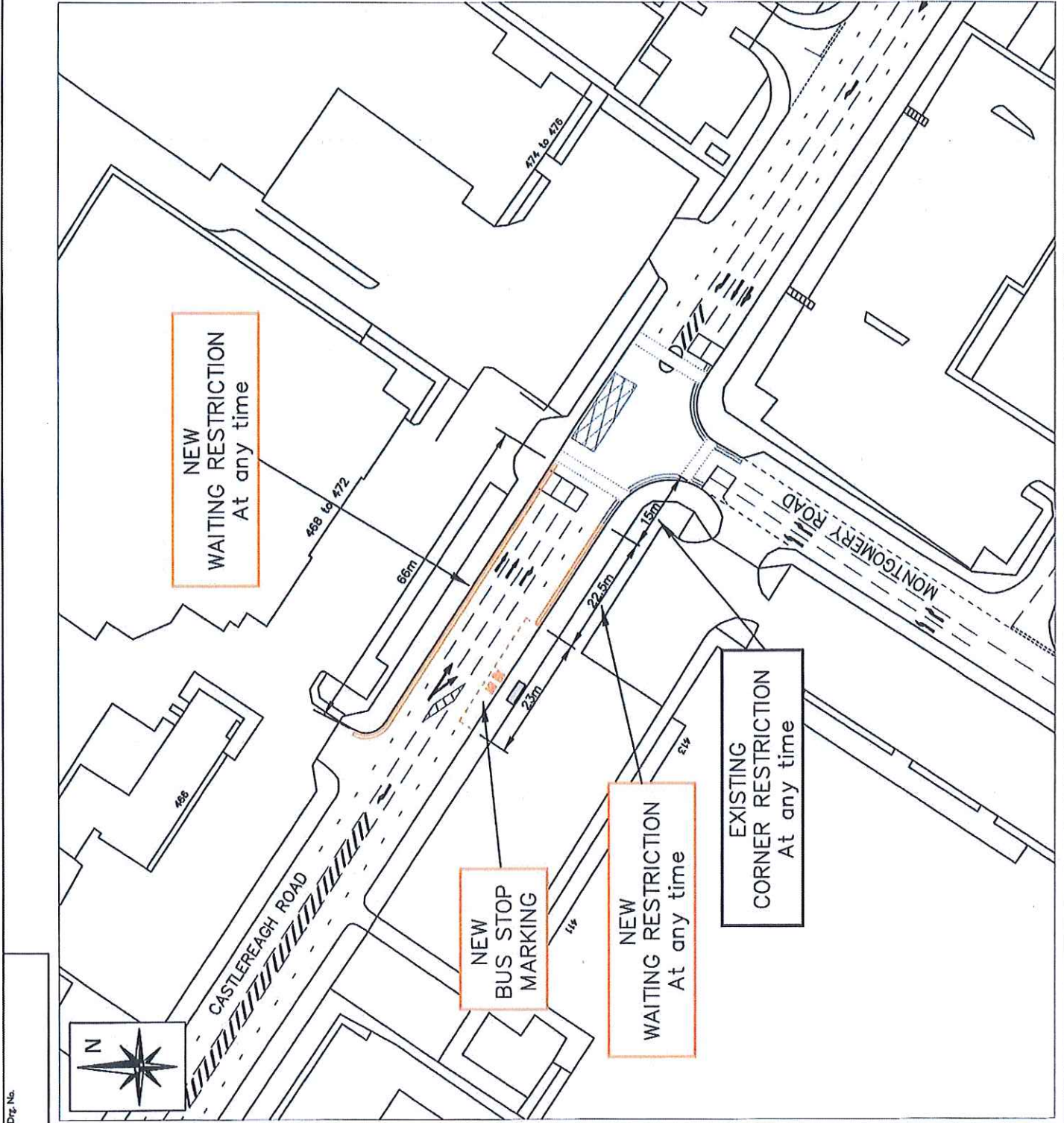
**CASTLEREAGH ROAD  
 AT  
 MONTGOMERY ROAD**

**WAITING RESTRICTION  
 At any time**

FILE NO.	DESIGNED	date	SEPT 19
DRAWN	CHECKED	date	
TRACED	APPROVED	date	
Drwg. No.	Revision		

Scales 1:1000

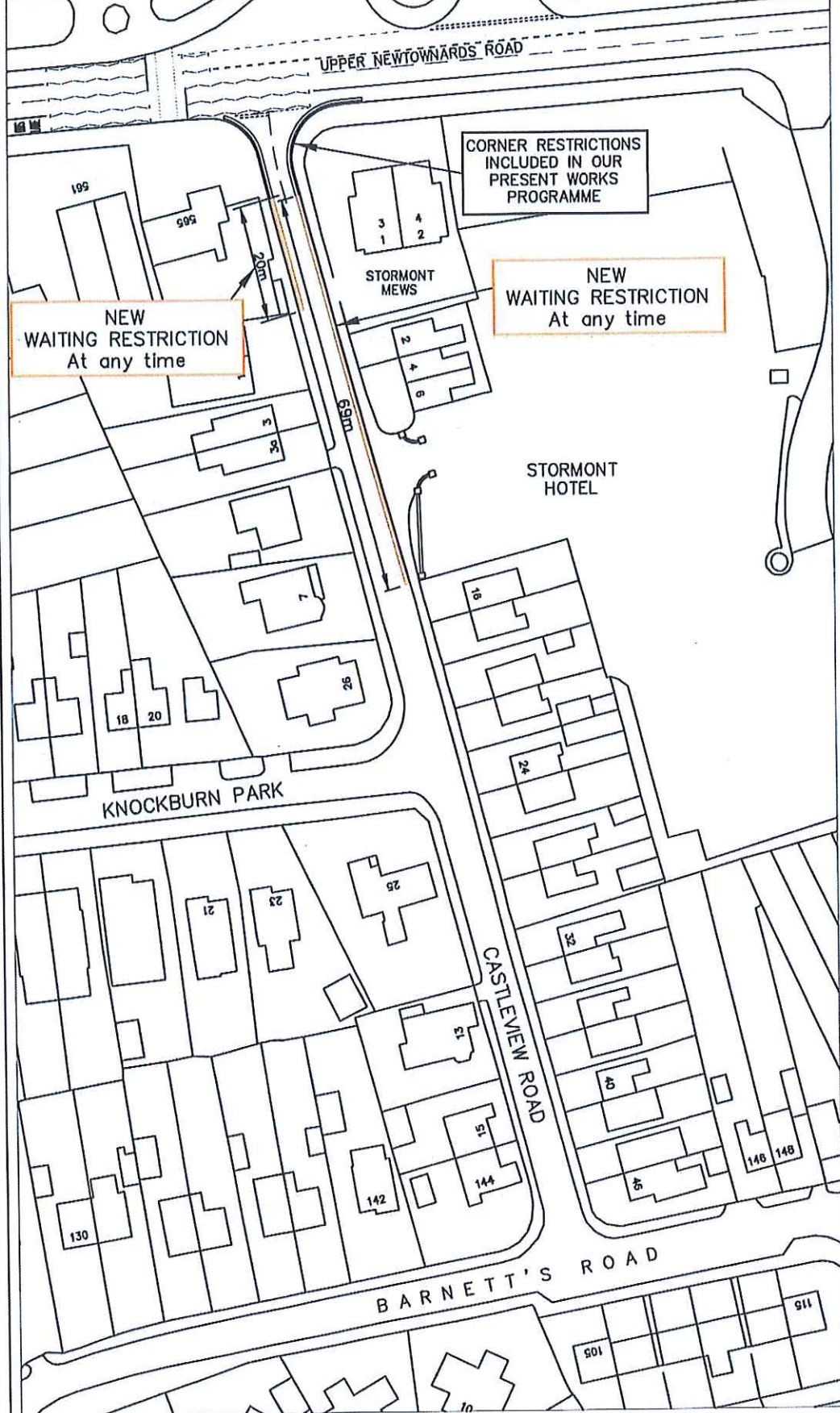
**Eastern Division**  
 Annex 7  
 Castle Buildings  
 Stormont Estate  
 Belfast  
 BT4 3SQ  
 Telephone: 0300 200 7893  
 Textphone: 028 90540022



Drwg. No.

Dwg. No.

NO.	REVISION	DATE



'Based upon Ordnance Survey of Northern Ireland's data with the permission of the controller of Her Majesty's Stationary Office, © Crown copyright and database rights NIMA ES&LA214'. 'Unauthorised reproduction infringes © Crown copyright and may lead to prosecution or civil proceedings'.

Project  
**CASTLEVIEW ROAD BELFAST**

Task  
**PROPOSED WAITING RESTRICTIONS At any time**

FILE NO.	DESIGNED	DATE
		SEPT 19
DRAWN	CHECKED	DATE
TRACED	APPROVED	DATE
Dwg. No.	Revision	

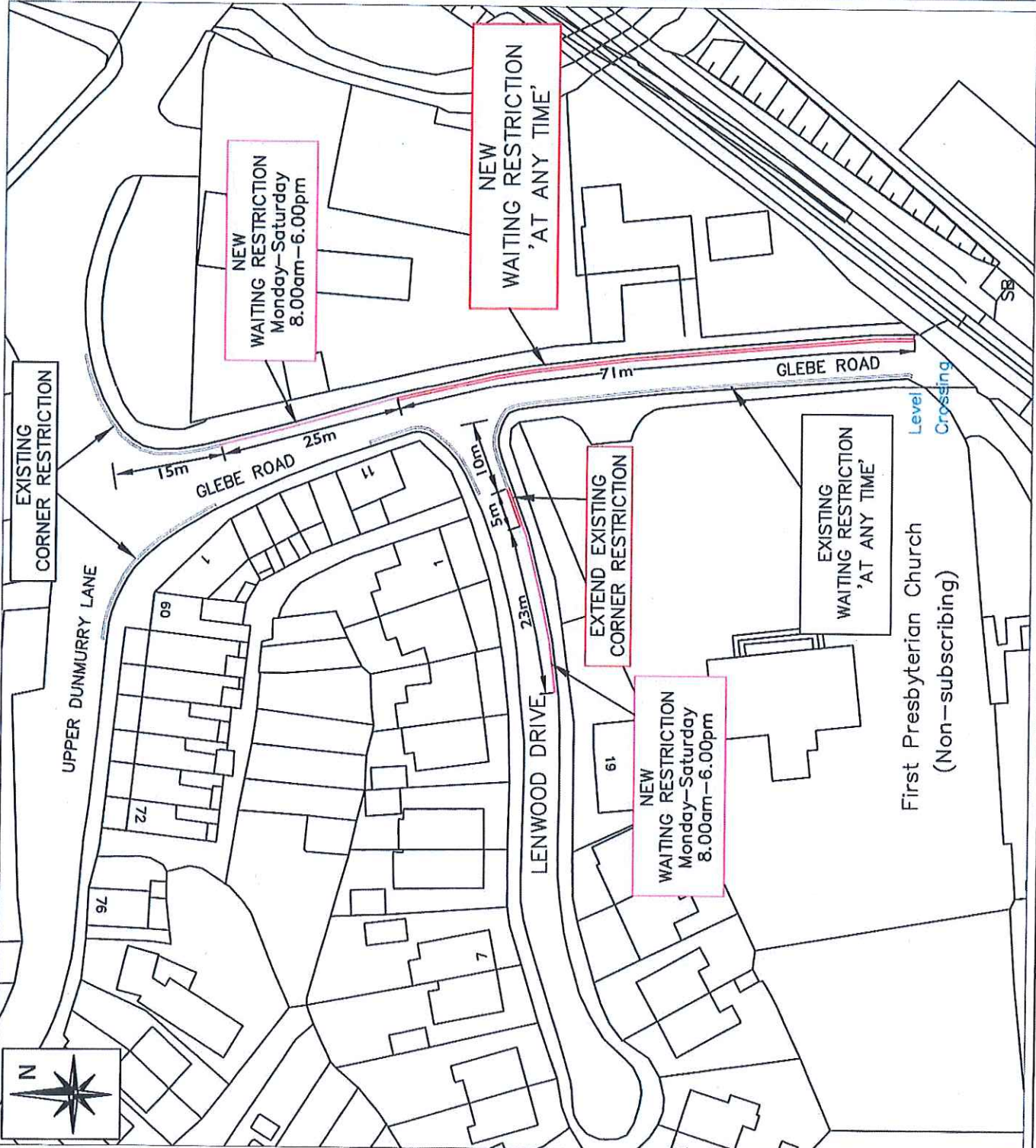
Scale **1:500**

**Eastern Division**  
Annex 7  
Castle Buildings  
Stormont Estate  
Belfast  
BT4 3SQ



Telephone: 0300 200 7893  
Textphone: 028 90540022



Dwg. No.



NO.	REVISION	DATE

Double yellow lines  

  
 Single yellow line  


Based upon the Ordnance Survey of Northern Ireland 1:1000 Scale Map with the Permission of the Director and Chief Executive  
 © Crown Copyright  
 Unauthorised reproduction infringes Crown Copyright and may lead to prosecution or civil proceedings

Project: **GLEBE ROAD & LENWOOD DRIVE DUNMURRY**

Title: **NEW WAITING RESTRICTIONS Monday-Saturday, 8am-6pm and 'At any time'**

FILE NO.	DESIGNED	date	Sept 19
DRAWN	CHECKED	date	
TRACED	APPROVED	date	

Dwg. No. \_\_\_\_\_

Scale: **1:750**

**Eastern Division**

Annex 7  
 Castle Buildings  
 Stormont Estate  
 Belfast  
 BT4 3SQ

Telephone: 0300 200 7893  
 Telephone: 028 90540022


 Department for Infrastructure  
**Infrastructure**  
 An Roinn  

**Bonneagair**  
 www.infrastructure-ni.gov.uk


 NI  
 www.ni.gov.uk

NO.	REVISION	DATE

Based upon Ordnance Survey of Northern Ireland's data with the permission of the Controller of Her Majesty's Stationery Office. Crown copyright and database rights NIWA, Belfast, 2010. All rights reserved. No part of this publication may be reproduced or transmitted in any form or by any means electronic, mechanical, photocopying, recording, or by any information storage or retrieval system, without the prior written permission of the Controller of Her Majesty's Stationery Office.

**Project** BERRY STREET

**Title** PROPOSED PART-TIME RESTRICTIONS

FILE NO.	DESIGNED	RD	date
DRAWN	RD		date
TRACED	APPROVED		date
Dwg. No.	Revision		

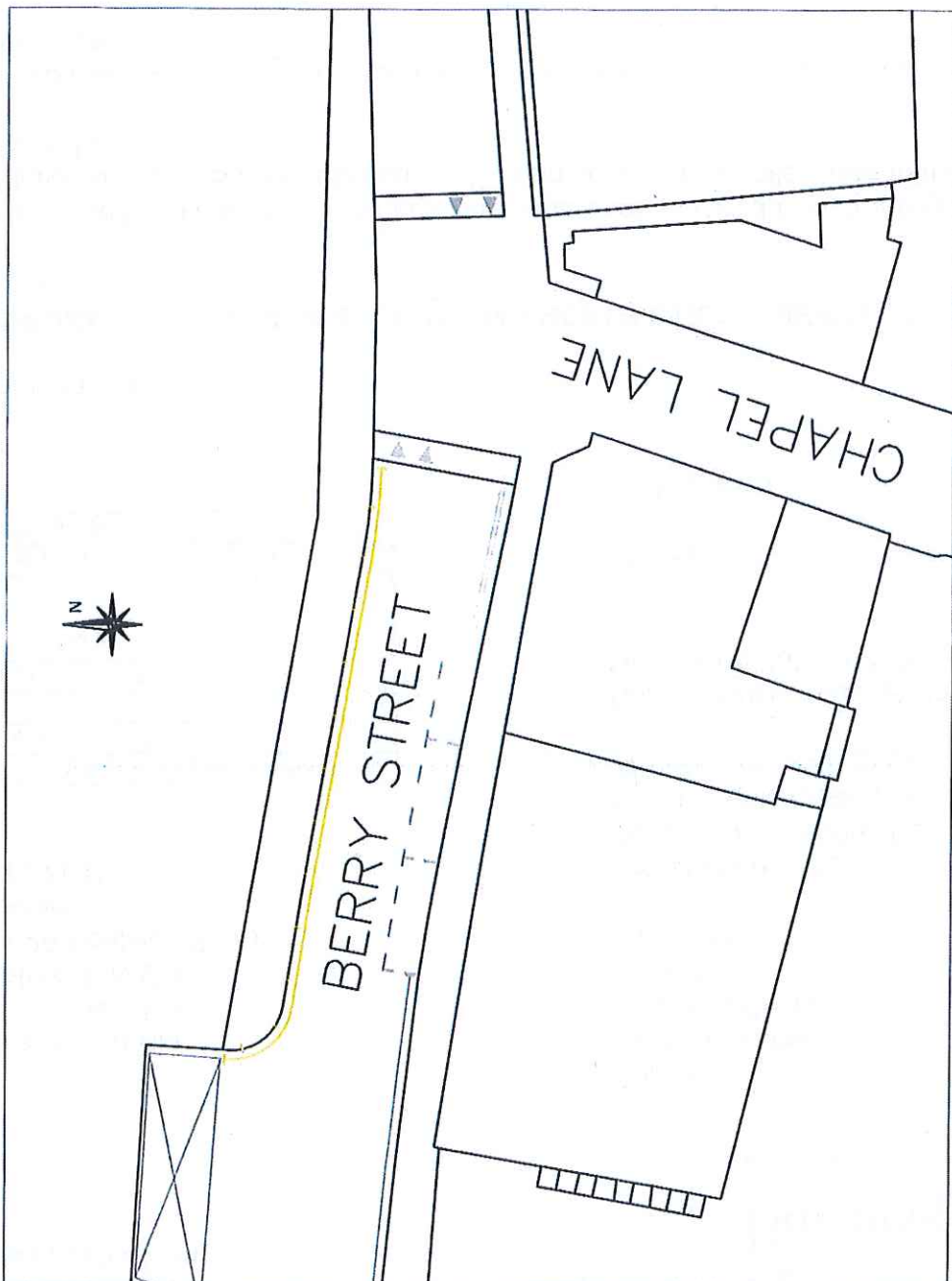
Scale

**Eastern Division**  
 Annex 7  
 Castle Buildings  
 Stormont Estate  
 Belfast  
 BT4 3SQ

Telephone: 0300 200 7893  
 Textphone: 028 90540022

Department for  
**Infrastructure**  
 An Roinn  
**Bonneagair**  
[www.infrastrucuture-ni.gov.uk](http://www.infrastrucuture-ni.gov.uk)

Infrastructure  
 Bonneagair



Existing 'part-time' waiting restrictions marked... —

Proposed part-time loading restriction marked... —

Proposed loading restrictions to operate Monday – Saturday, 8am – 6pm.

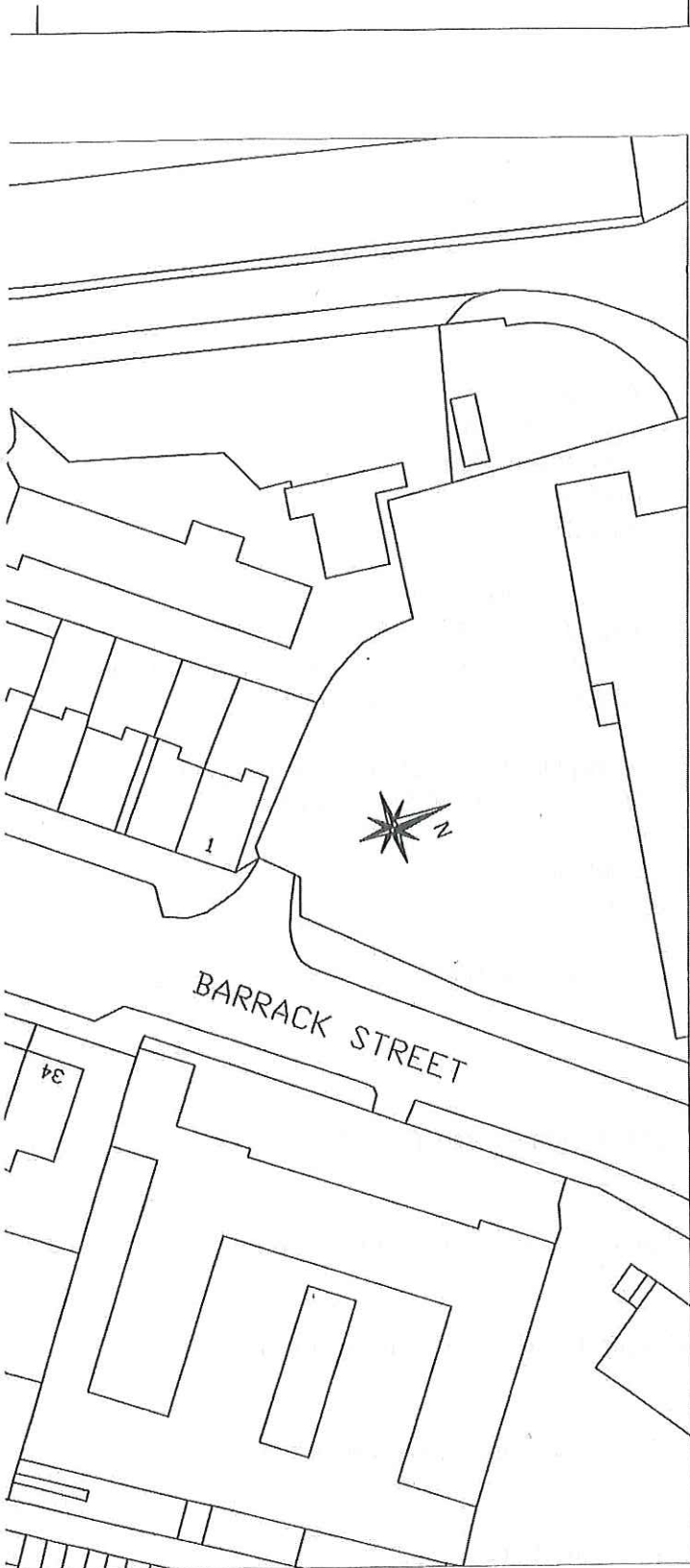
Other existing road markings shown in ...

Dwg. No.


Drg. No.



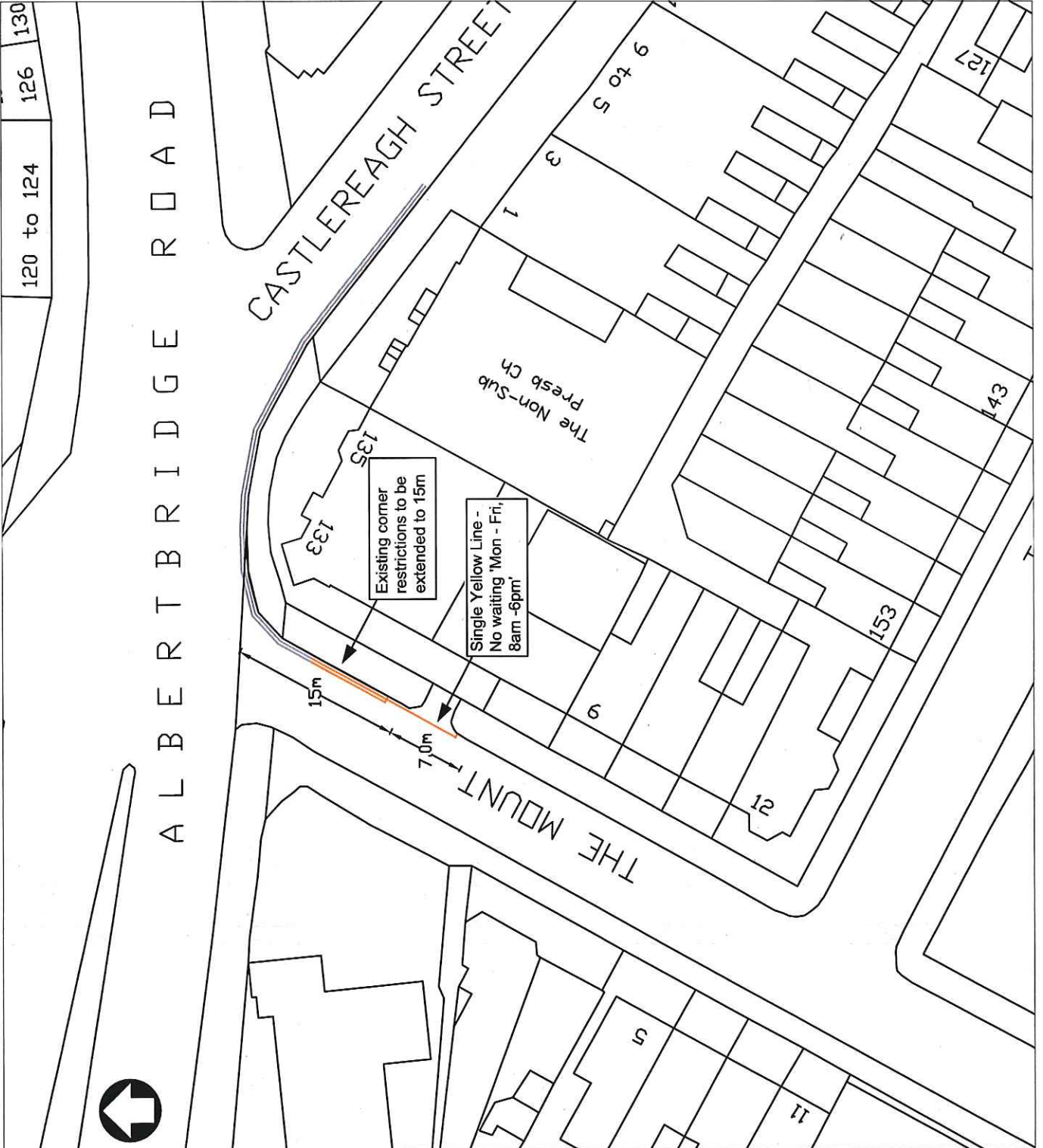
1. Extend single yellow line
2. Provide double yellow lin
3. Provide double yellow lin  
central island for 92.3m
4. Provide double yellow lin



5.4m  
 or 39.3m  
 circling  
 or 12.8m

NO.	REVISION	DATE
<p>*Based upon Ordnance Survey of Northern Ireland's data with the permission of the controller of Her Majesty's Stationary Office, © Crown copyright and database rights NIMA ES&amp;LA214'. *Unauthorised reproduction infringes © Crown copyright and may lead to prosecution or civil proceedings'.</p>		
Project		<b>BARRACK STREET BELFAST</b>
Title <b>PROPOSED WAITING RESTRICTIONS</b>		
FILE NO	DESIGNED	date <sub>9/19</sub>
DRAWN RD	CHECKED	date
TRACED	APPROVED	date
Drg. No.		Revision
Scales 1:500		
<p align="center"> <b>Eastern Division</b>            Annex 7            Castle Buildings            Stormont Estate            Belfast            BT4 3SQ              Telephone: 0300 200 7893            Textphone: 028 90540022         </p>		
Department for <b>Infrastructure</b> An Roinn <b>Bonneagair</b> <a href="http://www.infrastructure-ni.gov.uk">www.infrastructure-ni.gov.uk</a>		 INVESTOR IN PEOPLE

Dwg. No.



DATE

REVISION

NO.

Proposed waiting restriction:



\*Based upon Ordnance Survey of Northern Ireland's data with the permission of the Ordnance Survey. All rights reserved. © Crown copyright and database rights NIWA ES&I 2015. Unauthorised reproduction infringes © Crown copyright and may lead to prosecution or civil proceedings.

Project

The Mount, Belfast

Title

Proposed waiting restriction

FILE NO.	DESIGNED	date
DRAWN	CHECKED	date
TRACED	APPROVED	date
Dwg. No.		Revision
		01

Scale: 1:500

Eastern Division  
 Annex 7  
 Castle Buildings  
 Stormont Estate  
 Belfast  
 BT4 3SQ

Telephone: 0300 200 7893  
 Textphone: 028 90540022





NO.	REVISION	DATE

Based upon Ordnance Survey of Northern Ireland's data with the permission of the controller of Her Majesty's Stationary Office.  
 © Crown copyright and database rights NIWA ESKLA214.  
 Unauthorised reproduction infringes © Crown copyright and may lead to prosecution or civil proceedings.

Project		SCHOOL ROAD	
Title		REMOVAL OF 'SCHOOL KEEP CLEAR' ROAD MARKINGS	
FILE NO.	DESIGNED	date	11/19
DRAWN	RD	date	
TRACED	APPROVED	date	
Drg. No.		Revision	

Scales 1:2000

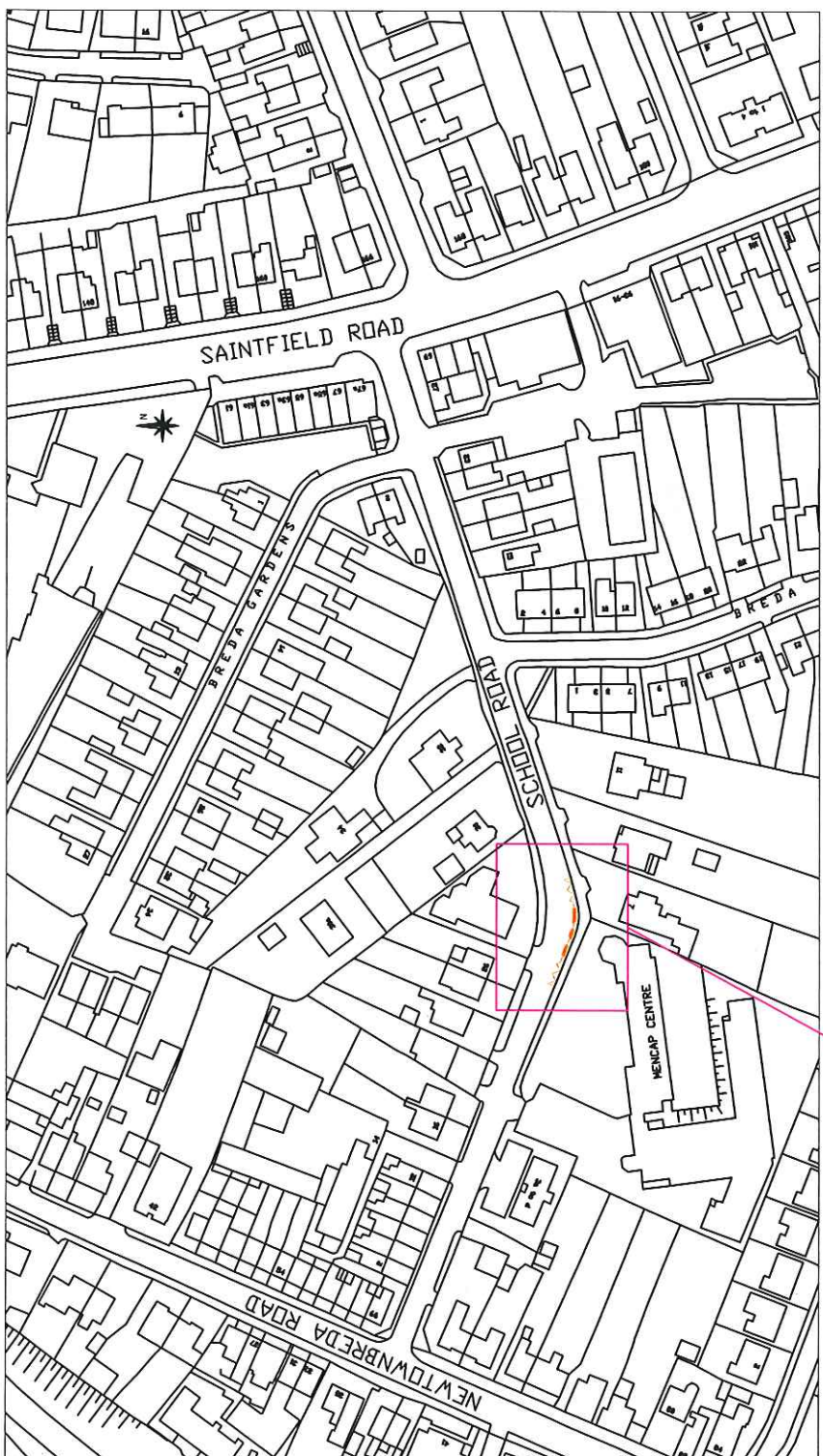
Eastern Division  
 Annex 7  
 Castle Buildings  
 Stormont Estate  
 Belfast  
 BT4 3SQ

Telephone: 0300 200 7893  
 Textphone: 028 90540022

Department for  
**Infrastructure**  
 An Roinn  
**Bonneagair**  
 www.infrastructure-ni.gov.uk

INFRASTRUCTURE IN PEOPLE

Drg. No.



Proposed removal of  
 26m of 'School Keep  
 Clear' road markings.  
 Site of Newtownbreda  
 Primary School, now cl  
 Markings shown in  
**YELLOW.**

